

**Welcome to Rondanevegen and  
Norwegian Scenic Route Rondane!**

**Our ATM machine in Folldal is open  
24/7 all year around.**

**You'll find us right in the centre in  
the municipality building.**

**TOLGA  
OS SPARE  
BANK**

+47 62 49 61 00  
post@tos.no  
www.tos.no

**eika.**

**OS • TOLGA • TYNSET • FOLLDAL • ELVERUM**

RONDANEVEGEN - WELCOME TO THE NORWEGIAN SCENIC ROUTE RONDANE 2020

  
RONDANEVEGEN

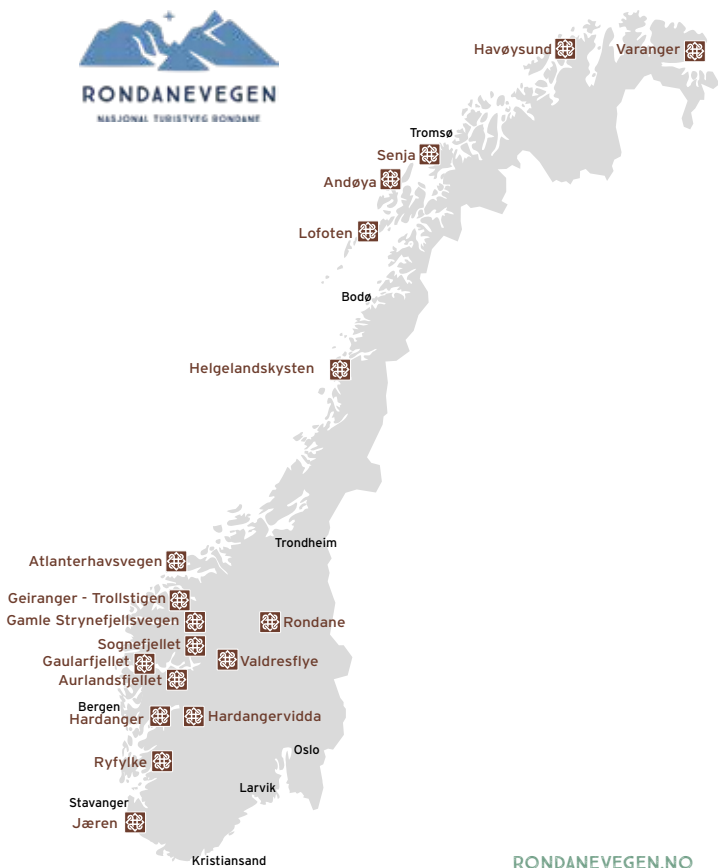


**WELCOME TO THE  
NORWEGIAN SCENIC ROUTE RONDANE**

**2020**

© Gerrit Op De Beeck / Rondane River Lodge





[RONDANEVEGEN.NO](http://RONDANEVEGEN.NO)



© Anders Olsen



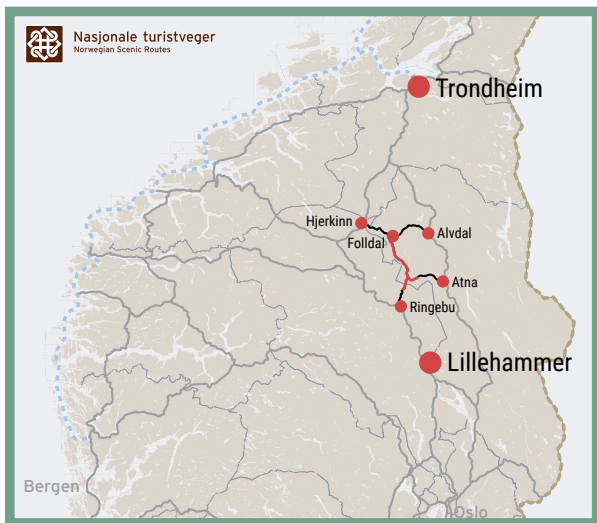
# Welcome to the Norwegian Scenic Route Rondane

Norway has 18 Norwegian Scenic Routes. This Travel Guide will help you plan where to stay and what to do and experience along the Norwegian Scenic Route Rondane. All presented firms in this guide are located along the Norwegian Scenic Route and its supply roads from Ringebu, Atna, Hjerkinn and Alvdal. Take a look at our website [rondanevegen.no](http://rondanevegen.no) and our facebook site for more information. We wish you a warm welcome to our beautiful area.

## OLAVSROSA



Some of the firms have received St Olav's Rose, the Hallmark of Norwegian Heritage. Read more about this at [olavsrosa.no](http://olavsrosa.no)



## HOW TO FIND US FROM THE SOUTH

**Gateway Ringebu:** When you have driven on the E6 highway from Oslo, the Norwegian Scenic Route Rondane can start from Ringebu. From there you can drive over the mountains, Venabygdsfjellet, and down where you can choose to drive towards Hjerkinn in the west and Alvdal in the east.

**Gateway Atna:** If you have driven on route no. 3 from Elverum, you can start from Atna and drive north-westwards. Again, you can choose whether to drive towards Hjerkinn or Alvdal, or south over Venabygdsfjellet.

## FROM THE NORTH

**Gateway Hjerkinn:** If you are starting from Dovrefjell and west, Hjerkinn is an excellent gateway for your trip along the Rondanevegen. From the mountain plateau on Dovrefjell, the route leads to Folldal. Continue to Alvdal or drive south against Enden in Sollia. There you can choose to drive further on to Atna or over Venabygdsfjellet towards Ringebu.

**Gateway Alvdal:** If you arrive in Alvdal from the north-east, maybe from Røros, you will turn against Folldal, and then continue eastwards against Hjerkinn and Dovrefjell, or turn south towards Enden in Sollia. Choose the road towards Atna or over Venabygdsfjellet to Ringebu.

**Summer time:** When arriving Dovre in the summer, you can also choose to drive through the summer farm valley Grimsdalen on your way against Folldal.

## TIPS TO HELP YOU PLAN YOUR TRIP

The maps in this guide will provide an overview and the location of members in Rondanevegen. We will tell you about the Norwegian Scenic Route Rondane, Rondane and Dovre National Parks, and municipalities you'll drive through. All prices are quoted in Norwegian kroner.

- We have blue, purple, green and light blue banners in this book.
- **Blue banners - activities/culture**
- **Purple banners - attractions/viewpoints**
- **Green banners - trails**
- **Light blue banners - accomodation**

DISTANCES	Oslo-Folldal	320 km	Folldal-Ringebu	85 km
	Trondheim-Folldal	200 km	Folldal-Hjerkinn	29 km
	Ålesund-Folldal	280 km	Folldal-Alvdal	43 km
	Lillehammer-Folldal	142 km	Folldal-Atna	80 km
	Røros-Folldal	120 km	Folldal-Dombås	60 km

RAILWAY /BUS	RAILWAY STATIONS	TIMETABLES/BUS
	Ringebu, Atna, Dombås, Hjerkinn and Alvdal. Please visit <a href="http://Vy.no">Vy.no</a> or call +47 61 05 19 10	En-tur.no





© Bjørn Brendbakken / Galleri Snøhetta



© Annika Mol / Hjerkin Fjellstue



© Fjellguide Inger



© Venabu Fjellhotell



© Sigrid Storli



© Bjørn Brendbakken / Galleri Snøhetta



© Gerrit Op De Beeck / Rondane River Lodge





## Norwegian Scenic Route Rondane

Norwegian Scenic Route Rondane is one of 18 selected road sections in Norway. It runs from Muen and Sollia Church to Folldal. The road follows the east side of Rondane National Park, and switches between cultural landscape and a majestic mountain massif.

The drive along the Blue Mountains is a voyage of discovery in nature, culture and geology. By Atnsjøen, you can experience the powerful view from Sohlbergplassen. Go for a walk to Fallfossen and The Old Grimsa Bridge or take a break at Strømbu Rest Area.

The Rest Area is the starting point for hikes from the east, and for mountain hikes in Alvdal Vestfjell and Breisjøseter Tourist Cabin. In Folldal, you can visit the old Mine society and enjoy the panorama from the viewpoint.

[Nasjonaleturistveger.no](http://Nasjonaleturistveger.no)



**Nasjonale turistveger**  
Norwegian Scenic Routes



# Rondane and Dovre

Rondane is the oldest National Park in Norway, created in 1962 and expanded in 2003. The glaciers after the last Ice Age, have shown great impression in Rondane. The prints are seen as round and valley pits in the mountainsides and over these large bottoms are high hills. The area is a varied and popular hiking area with ten peaks 2000 metres above sea level. The highest mountain is Rondeslottet, with its 2178 metres above sea level.

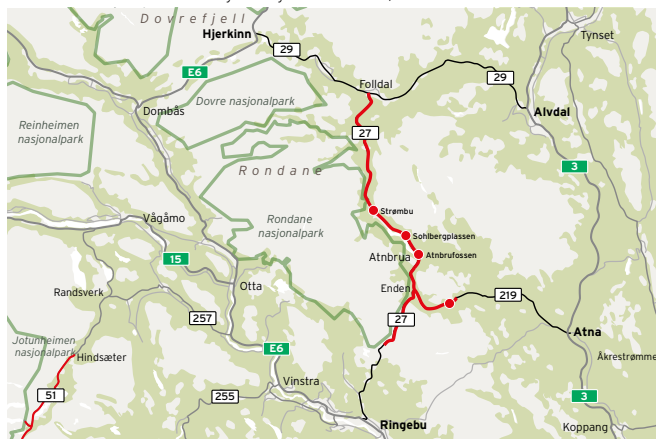
Dovre National Park is a mountain area with little snow, with bedrock that easily crumbles. This means that the area has a very rich plant life - you will find almost all Norwegian mountain plants in the area. The first users of the area were hunters who followed the flock of wildlife nearly 6000 years

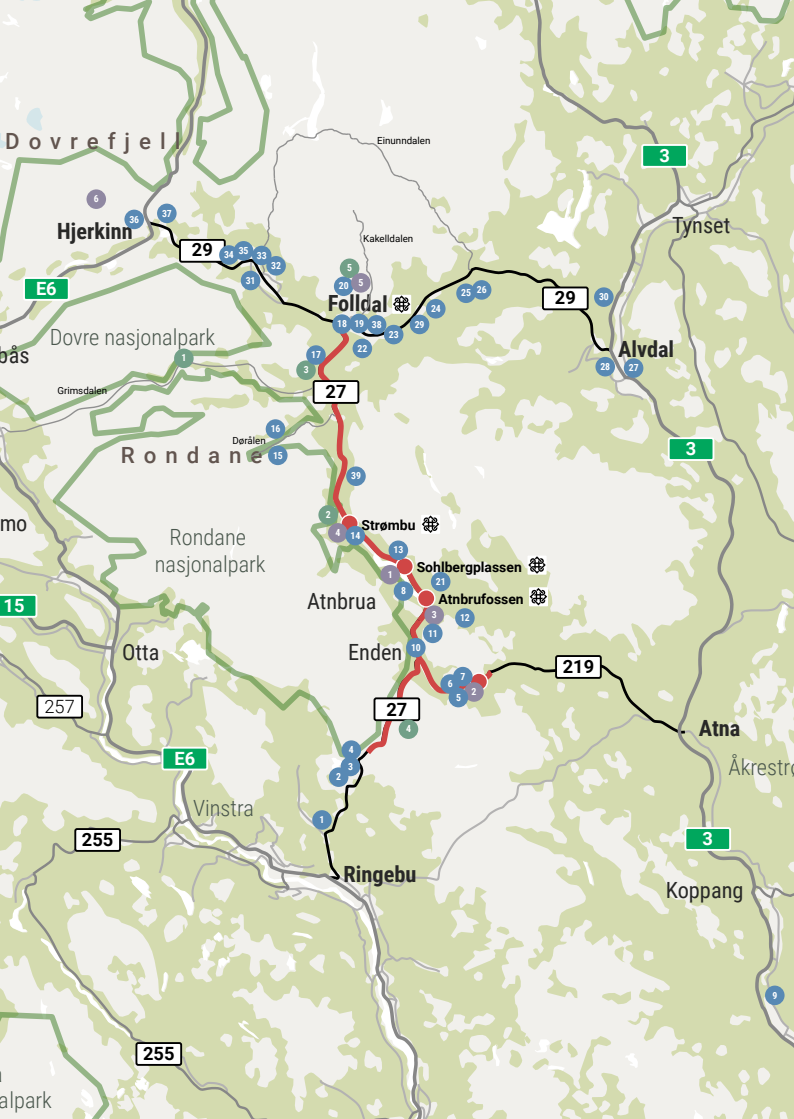


## Rondane og Dovre nasjonalparker

ago. Here you will find a large catching system, padded and dug-out catch pits where the hunter could wait to hide the swap.

The cultural landscape in Rondane and Dovre is created by people's use of natural resources in the mountains for hundreds of years. In the spring people move to the mountains with livestock and utilized grazing in the mountains throughout the summer. Grimsdalen is a lush and green valley that separates Rondane and Dovre National Parks, and this is the summertime road.





## ACTIVITIES/CULTURE



## ATTRACTIONS/VIEWPOINTS



## TRAILS



### Activities/culture

- 1 Tabelaia Hyttegrend & Camping
- 2 Lundes and Lundegrenda
- 3 Venabu Fjellhotell
- 4 Spidsbergseter Resort Rondane
- 5 Sollia Prestegård
- 6 Øverdalssetra
- 7 Sollia Fjellstyre
- 8 Atnasjø kafé
- 9 Norwegian Moose Center
- 10 Rondane River Lodge
- 11 Rondane Friluftssenter Rondetunet
- 12 Drømmedalen
- 13 Rondane Utleie
- 14 Strømbu rasteplass
- 15 Nedre Dørålseter Turisthytte
- 16 Øvre Dørålseter Turisthytte
- 17 Fallet Nordre
- 18 Follidal Sport
- 19 Joker Follidal
- 20 Follidal Gruver
- 21 Sollia Krigshistoriske Museum
- 22 Follidal Sykkelmekka
- 23 Svenssplassen Gårdssøm
- 24 Kvebergøya Gard
- 25 Rondane Gardsmat
- 26 Grimsbu Ull and Natur
- 27 Huset Aukrust and Flåklypatoppen
- 28 Frich's Hotell and Spiseri Alvdal

- 29 Brendryen Camping
- 30 Sjøberg Gård
- 31 Fjellsyn Camping
- 32 Galleri Snøhetta
- 33 Sætervegen Setalsjølia-Dalholen
- 34 Galleri Slåen
- 35 Kvistli Islandshester
- 36 Besøkssenter villrein
- 37 Hjerkin Fjellstue and Fjellridning
- 38 Fjellguide Inger
- 39 Fjellbekken

### Attractions/viewpoints

- 1 Sohlbergplassen
- 2 Sollia kirke
- 3 Atnbrufossen Vannbruksmuseum and Fossehuset
- 4 Strømbu rasteplass
- 5 Viewpoint at Follidal Gruver
- 6 viewpoint SNØHETTA

### Trails

- 1 Three trails in Grimsdalen, page 34
- 2 Trails at Strømbu rasteplass, page 35
- 3 Fallet and Grimsdalsbommen, page 36
- 4 Muen at Venabygdsgfjellet, page 36
- 5 Four trails at Follidal Gruver, page 37





## ØVERDALSETRA

Øverdalssetra is a summer mountain farm situated together with several other old summer mountain farms in Sollia at an altitude of 900 m above sea level. The good cultural landscape gives the goats and the products we produce that little extra. In 2013 we were the proud winners of the Norwegian Food and Culture Prize. We take care of the relationship between local food and culture.

We serve sour cream waffles, tea, coffee, sour cream porridge and cured meats. We also sell products from the local vicarage, Sollia Prestegård, such as smoked goat sausage, cold-smoked leg of goat and traditional local baking.

We can arrange events in the summer mountain farm's our old stone barn (70 m<sup>2</sup>). Please contact us for a good offer.

### OPENING HOURS

The café at Øverdalssetra opens July 1 at 12noon. The cafe is open daily from 12noon to 6pm. Last opening day is August 9.

Welcome to unforgettable summer mountain farm visits!

### ØVERDALSETRA

Øverdalssetervegen 93, 2477 Sollia

+47 950 88 465 (Ellen Marie)

+47 909 69 518 (Hans)

ellmar@online.no (Ellen Marie)

hans.bondal@gmail.com (Hans)



© H. J. van Ommeren



© H. J. van Ommeren





## RONDANE GJESTEGÅRD RONDANE RIVER LODGE

Rondane River Lodge has a wonderful restaurant with seating for 20 to 40 persons.

We think homemade food is more than a slogan - it's a way of life!

The dishes we serve are based on local ingredients. Elk, lamb and of course char and trout are important ingredients beside mushrooms and berries from the area around us. We often try to add a little twist to the traditional recipe by making it slightly new without removing the identity.

We can offer long menus for parties and events. Daily we offer our guests a delicious dinner in the evening. Call and ask what's on the menu, or let us surprise you! You are welcome whether you are staying on the hotel, one of our cabins or only visiting the area. We ask for a reservation.

When you have ordered half board, we will serve you a savory breakfast to provide you with energy to embark on the day! If you are planning to go on a walk, we will gladly prepare you a packed lunch.

If you are staying in one of our cabins and you think hot bread rolls for breakfast sounds tempting, just let us know and we can deliver them to your cabin door in the morning.

Take a look at page 45 and you'll get more information about accommodation at our guesthouse.

Welcome to our restaurant!



© Rondane River Lodge



© Rondane River Lodge



© Rondane River Lodge

### RONDANE RIVER LODGE

Rondeveien 34, 2477 Sollia

+47 62 46 37 20 / +47 959 60 360

info@rondaneriverlodge.no

Rondaneriverlodge.no





## HJERKINN FJELLSTUE AND FJELLRIDNING

We ride across mountain plains, climb mountain peaks overlooking the Rondane and Dovre Mountains, cross rivers and follow peaceful trails through the birch forest. As the only one in the world we offer musk ox safari from the horseback every saturday!

We have trips for beginners and experienced riders, adults and children (minimum age 10, or 12 with a parent). Every day we divide the participants into smaller groups based on experience. You get to groom and saddle your horse yourself, and to try both ambling gait, trot and canter.

We use islandic horses and the upper weight limit for attending is therefore 95 kg.

Choose between daytrips or stay for several days.

We offer horseback riding every day except Mondays, from June 13 to August 16 and weekends until September 27. Bring lunch and beverage every day. Helm and saddle bags are included.

**Startingpoint and time:** 9.30am at Hjerkin Fjellstue every day. Saddling 1 hour + 5 hours horseback riding.

### HJERKINN FJELLSTUE AND FJELLRIDNING

Kvitdalsveien 20, 2661 Hjerkin

+47 61 21 51 00 / +47 940 50 429

[fjellstua@hjerkin.no](mailto:fjellstua@hjerkin.no)

[hjerkin.no](http://hjerkin.no)



**Price:** One day costs NOK 1200 per person, two days or more costs 1100 per person per day. The musk ox safari on saturdays costs NOK 1500 per person.

**Booking:** [fjellstua@hjerkin.no](mailto:fjellstua@hjerkin.no) or phone + 47 61 21 51 00.

### ACCOMODATION

We have both hotel rooms and apartments for rent, also for those who do not participate in horseback riding. Take a look at our website for more information.



© Leena Henningsen



© Leena Henningsen





## VISITOR CENTRE WILD REINDEER BESØKSSENTER VILLREIN

In the summer of 2020, the Visitor Centre Wild Reindeer opens its new attraction Fjellportalen. Here you can learn about the biology of wild reindeer and the challenges it faces in the mountains. There is also information about the important role Dovrefjell has in our cultural history. Catching wild reindeer, falcon and arctic fox has meant a lot to survival and economic growth. In the outdoor area you can see reconstructed trapping facilities showing how this trapping happened.



© Besøkscenter villrein



© Rebecca Nedregotten Strand



# Visitor Centre Wild Reindeer

### BESØKSSENTER VILLREIN

Hjerkinnhusvegen 33, 2661 Hjerkinn

+47 916 23 715  
post.nord@villrein.no  
Nvs.villrein.no/besokssenter-villrein

@besokssentervillrein  
#villreinsrike





## ATNASJØ CAFE ATNASJØ KAFE

In June 1951 the doors opened to Atnasjø cafe. At that time (as now) people came to buy pastry, skirts and gasoline. Over time, the selection expanded and now we also serve traditional home-made food and unique baking that you can enjoy in the view of Rondane. In addition to the unbelievable location of the cafe, the architecture of the building is adapted to the local construction, with its lawn, wilderness panel and grassed ceilings.

### THE CAFE WITH VIEW TO RONDANE

For many years, the café has been a popular stopover along Atnsjøen, due to its magnificent view of the Rondane massif. We also offer the opportunity to enjoy the quiet and calm atmosphere at our place with your stay in one of our 6 rental cabins.

### CABINS

The cabins are equipped with a kitchenette and a bathroom, the beds range from 2-4

beds and they are from 20m<sup>2</sup> to 32m<sup>2</sup>. All cabins have access to stunning untouched nature with a hiking area that provides the starting point for exciting hiking and cycling trips in Rondane and Alvdal Vestfjell.

The cabins are winter insulated and good starting points for hunting trips, skiing or ice fishing in our many rye and trout waters.

Map and guidance is of course available in the cafe, as well as information about different trails and activities as canoeing and others.

The café has numerous attractions located in the area. The past few years' adaptation at Sohlbergplassen and Strømbu has contributed to increase focus on modern Norwegian architecture in interaction with natural circumstances. This strengthens Atnasjø Café to become an exciting tourist magnet,



© Ester Nyheim



offering high-level hospitality and service. At our place, you get a view to the dinner, the cake, the coffee or ice cream.

### THE CAFE

Our 100 eating spots are spread, we have 75 in Sohlbersstua and 25 in Karistua. There is plenty of room for companies of different sizes, so if you fall in love with the place and want your next anniversary or other event to be arranged at Atnasjø cafe, please contact us.

Please take a look at page 49 for more information about our cabins.



### ATNASJØ KAFE

Rondeveien 1132, 2477 Sollia

+47 468 28 246  
kafe@atnasjo.no  
Atnasjø.no





## MOUNTAIN GUIDE INGER FJELLGUIDE INGER

Mountain Guide Inger is a joyful lady who loves to hike in the mountains. She wants to share the beautiful mountain experiences in Einunnaldalen with you - will you join?

You don't have to be top notch to join the tour, but you can't be afraid of getting tired. We take breaks as needed so we can enjoy the experience of being out in the mountains. The weather and how fast the last person in the group will go is of great importance when it comes to the time we spend on the trip.

Book your guided tour no later than 12 noon the day before the tour by email or phone. Meeting point is in the city center in Folldal. Contact Mountain Guide Inger and you will get all the details you need for the trip.

### GUIDEDE TURER I 2020

**July 3:** Steinhøa

**July 7:** Nørdre Knutshø

**July 8:** Ønsketur \*\*

**July 10:** Digerkampen

**July 13-15:** Breisjøseter \*

**July 16:** Elgsjøtangen

**July 21:** Nørdre Knutshø

**July 22:** Fonnhøvegen/Fonnhøa

**July 23:** Digerkampen

**July 27-29:** Breisjøen \*

**July 30:** Steinhøa

\* Cycling to Breisjøseter, hiking to Sølknletten, cycling back. Inger will gladly put you in contact with a bicycle hire company.

\*\* The first person to book a trip chooses a destination in Einunnaldalen



© Fjellguide Inger

### FJELLGUIDE INGER

Folldalsvegen 3126, 2580 Folldal

+47 901 13 687  
post@fjellguideinger.no  
fjellguideinger.no



**Welcome to Rondanevegen and  
Norwegian Scenic Route Rondane!**

**Our ATM machine in Follidal is open  
24/7 all year around.**

**You`ll find us right in the centre in  
the municipality building.**

**TOLGA  
OS SPARE  
BANK**

**+47 62 49 61 00**

**post@tos.no**

**www.tos.no**

**eika.**

**OS • TOLGA • TYNSET • FOLLDAL • ELVERUM**



## STRØMBU REST AREA

## STRØMBU RASTEPLASS

Strømbu Rest Area is the natural base for mountain walks westward in Rondane and eastward in Sølneklettområdet. The roof terrace has seating areas and a delightful view of the mountains and the river Atna. Large, disability-friendly toilet facilities is located in a building nearby. There is a parking lot, and walking paths in almost every direction.

## TOURIST INFORMATION

We offer tourist information, kiosk, traditional local baking and crafts, lounge with a fireplace and spectacular views through panoramic windows. You are welcome to ask us about offers along the Rondanevegen, about hiking, cycling, accommodation, restaurants or for the right direction.

## MARKED PATHS NEARBY STRØMBU

We can offer short, marked paths. Please take a look at page 35.

## CANOE RENTAL

The family friendly river Atna, flows gently past the rest area. There are many nice places along the riverbank to stop for a rest or camp overnight. NOK 400 for the first day and NOK 200 for the second day. This package includes a canoe, oars, life vest and return transport of the canoe.

STRØMBU RASTEPLASS  
RONDANE RAST OG INFO AS

2580 Folldal

+47 941 60 954

rondane.rast@gmail.com

Rondanevegen.no

Nasjonaleturistveger.no



## CYCLE RENTAL

In Atndalen, there are many mountain roads and paths, and the road 27 is well suited for cycling. NOK 200 for the first day and NOK 150 for the second day. This package includes a bike, helmet and a high visibility vest. You will get good advices and a map on your trip.



© Roger Ellingsen/Statens vegvesen



© Rondane rast og info





## FOLLDAL SPORT

Folldal Sport stocks everything you need for a successful trip into the forest or mountains - during summer or winter.

We can offer:

- Fishing gear and fishing licenses
- Cycles
- Hunting and outdoor recreation equipment
- Weapons and ammunition
- Dog food and dog accessories
- Skis and skiing accessories
- Clothes for all ages

Check out our facebooksite for extended opening hours during the summer season and for good offers.

The hosts Aud Johanne og Ola wish you all a warm welcome to a pleasant shopping experience.



### FOLLDAL SPORT

Gruvvegen 16, 2580 Folldal

+47 481 47 284  
post@folldalsport.no  
Folldalsport.com



Malge Stikkbakke/Statens vegvesen





FOLLDAL MINES

## FOLLDAL GRUVER

### FOLLDAL GRUVER - A MINING COMMUNITY WITH ROOTS BACK TO 1748.

Folldal Gruver is one of 15 constructions that are part of the Riksantikvaren conservation program for technical and industrial heritage sites. The construction consists of 70 buildings, as well as mining gates, slopes and tipping. Today the area is an active museum with exhibitions, marked paths, cafe, accommodation and the main attraction - mine.

#### OPENING HOURS 2020

June 13 - August 23 every day 11am-6pm.  
Train trip in the mine every hour 11am-5pm.

Except the summer season you can take a train trip, visit the museums and more together with your group. We would like to make an arrangement that suits your group whether you are a school class or a retiree association. You can also get guided tours through the production line or a trip walking into the mine. Please contact us at post@folldalgruver.no



© Pedersen/Folldal Gruver

### COMBINED TICKET - TRAIN/MUSEUM

Adults over 15 years: NOK 150,-  
Children 4-15 years: NOK 75,-  
Children 0-3 years: free

### TAKE THE TRAIN INTO THE MINE

Adults over 15 years: NOK 120,-  
Children 4-15 years: NOK 60,-  
Children 0-3 years: free  
Children under 8 years only followed by adults.

### MUSEUM

Adults over 15 years: NOK 50,-  
Children 4-15 years: NOK 25,-  
Children 0-3 years: free

### TRAIN TRIP

Join an exciting train ride through Stoll 1. 600 meters in the mountains Worms Hall is located - a fantastic arena with a very special atmosphere.

### MUSEUM

Get to know the secrets of the mountain and the people who drive them out. The museum also contains an exhibition about nature, wildlife and national parks in the region.

### FOLLDAL GRUVER

Verket 43, 2580 Folldal

+47 62 49 05 05  
post@folldalgruver.no  
Folldalgruver.no



## CULTURE TRAILS

Take a walk through the 20th century socially layered mining communities, follow the production, or take a closer look at the tracks after the operation in the 17th and 19th century.

## NATURE PATHS

Test your knowledge of animals, plants and rocks! The tasks can be solved by children and adults together.

## EAT

Traditional cuisine is served with a strong touch of regional flavors and raw materials, as well as a simple café menu, at Gruve-

kroa. The venues are suitable for smaller conferences and companies, and can be hired by private and others outside of the high season. The kitchen is happy to help you put together a memorable menu for you.

## SLEEP

At Follidal Gruver, you can stay in buildings with historical sus - from the simple and practical in Rallarstua to the manorial in the Directors Residence. It is a short distance to the attractions of the mine and beautiful hiking trails, and walking distance to Follidal centre.

Take a look at page 54 for more info. For prices and booking, see [follidalgruver.no](http://follidalgruver.no)





## FOLLDAL SYKKELMEKKA

Folldal Sykkelmekka has the bicycle that suits you!

We stock all sizes and price categories, as well as a good selection of spare parts such as chains, cassettes and brake pads.

We have both mountain bikes, road bikes, hybrid bikes and children's bikes, and we perform repairs and also offer bike rentals.



© Øyvind Wold

### FOLLDAL SYKKELMEKKA

Lillekroken 57, 2580 Folldal

+47 957 57 525  
sstoen@online.no

#### PRICES

##### RENTAL

Cycle, incl. helmet and basic tools

##### Duration

1 day

##### Price

120 per cycle

Cycle, incl. helmet and basic tools

Several days

Please contact us





## ALONG THE BLUE MOUNTAINS - A JOURNEY BY HORSEDRAWN CARRIAGE

A holiday with a difference is learning how to drive a horse-drawn carriage and then going on a three-day trip along the Blue Mountains in the Rondane National Park. Drive some parts by yourself together with instructor and local guide Martin or run like "a Lord". Accommodation underway is in cabins on mountain farms.

## FARM HOLIDAY AT KVEBERGSOEYA - AN EXPERIENCE OF A LIFETIME

We offer farm holidays where you can participate in haymaking, hay drying and bringing the hay into the barn, as well as horse back riding and horsedrawn carriage trips with our reliable horses. You can enjoy the peace and natural tranquillity, participate in the care of the animals and operations in the forest.

At our farm you can say hello to sheeps, lambs, cats and dogs. You can get to know the animals, and perhaps they will come along on a trip. Our fjord horses are used for work on the farm, riding and in front of a carriage. In the late evening you can experience wild animals such as elk, beaver and rare bird species that nest nearby.



© Kvebergsøya



© Kvebergsøya

### KVEBERGSØYA GARD

Kvebergsøyvegen 285, 2582 Grimsbu

+47 416 13 941 / +47 952 41 571  
post@kvebergsøya.com  
kvebergsøya.com



#### ACTIVITIES

Per person

**Horse-drawn carriage "Along the Blue Mountains":** Week 28/30/32/34/36 incl. full board, instruction and guiding before and under a three days trip in Rondane National Park.

From 10900

**It's possible to join part of the trips. Please contact us to get information.**

From 850

**"Horse-drawn carriage as a Lord":** 4 nights incl. full board, min. 2 pers., dates by agrmt.

9900

**Farm holiday:** Time and price by appointment

PRICES





## HUSET AUKRUST

### KJELL AUKRUST

Kjell Aukrust is one of our very best artists and most popular authors. His drawings have been purchased by the National Gallery and the Museum of Contemporary Art, and the books are published again and again. You can also experience his art and universe in radio, theater, ballet and movies.

Huset Aukrust was designed by Sverre Fehn and conveys the painter, the writer and author Kjell Aukrust in an architecturally unique building of international format.

### IL TEMPO GIGANTE, SOLAN, LUDVIG AND FLÅKLYPATOPPEN

Besides visual art, Huset Aukrust contains many of Kjell Aukrust's imaginative technical facilities, as a model of "Il Tempo Gigante", the car known from the Flåklypa Grand Prix film success. Here are also Aukrust's figures Solan, Ludvig and the editors of the newspaper Flåklypa Tidende with the office

desk of sports journalist Melvind Snerken. At the Flåklypatoppen, the La Pollo XIII moon rocket brings young and old into space every day throughout the summer.

In 2020 we are going to celebrate Kjell Aukrust's 100 years of history with a jubilee for everyone.

For opening hours, event calendar, prices and online store, see aukrust.no.

Follow Huset Aukrust at [facebook.com/aukrustsenteret](https://facebook.com/aukrustsenteret)

### HUSET AUKRUST

Nord-Østerdalsveien 5119, 2560 Alvdal

+47 62 48 78 77  
[post@aukrust.no](mailto:post@aukrust.no)  
[Aukrust.no](http://Aukrust.no)



© Aukrustsenteret



Søberg Farm - farm trade with outlets of lights, presents and local food in Alvdal.

Since the year 2000 we have produced and sold candles in all sizes, shapes and colours. The old farm building on Søberg Farm became Lysgrotten - and we have established a good tradition of providing mood lighting for inspiration and joy to all occasions and seasons.

We have filled our storehouse as they did in the old days. In two floors and several rooms, you can experience lots of local food and brew from the region. You will find local food as it should be, in an atmosphere it deserves.

In 2018 the oldest building and the main cowshed on the farm was restored, and we can now invite to major events and servings at the farm.

Stop by - taste and buy from our rich selection of locally produced food.

### OPENING HOURS

Open 10am-6pm all days and by appointment.

Extended opening hours during the seasons; Summer, Christmas and Easter.

We are easy to find along Rv3, about 5 km north of Alvdal center and 20 km south of Tynset.



### SØBERG GÅRD

Nord-Østerdalsveien 5716, 2560 Alvdal  
 Contact: Maren Solvang Johnsen

+47 480 29 323  
 post@soberggard.no  
 Soberggard.no





## GALLERY SNØHETTA GALLERI SNØHETTA

Galleri Snøhetta is located in a restored 19th century storehouse. An exhibition of nature photography by Bjørn Brendbakken is spread over the two floors of the historic 40 m<sup>2</sup> building. Bjørn works full-time as a nature photographer, writer and cinematographer and has worked with nature photography since 1973.

Galleri Snøhetta is the meeting point for those who will join Bjørn on a moose safari on the evenings in June, July and August. Sometimes we have seen moose at close range. Other times further away. We may also get to see the big bull moose. Please contact Bjørn and he will arrange the safari.

The gallery is located by Dalgardsveien 2 km south of the northern entrance to Einunnadal valley on Dalholen, on the road between Hjerkin and Follidal. Take a trip to the Galleri Snøhetta. Everyone is welcome whether they want to admire or buy the photographs or just have a cup of coffee and a chat about photography, nature, hunting, fishing or the wilderness.

### OPENING HOURS

Opening hours during the period July 1-31:  
Friday, Saturday and Sunday 12noon-5pm.  
Contact Bjørn if you want to follow him on a moose safari or visit the gallery the rest of the year.

#### GALLERI SNØHETTA

Dalgardsveien 210, Nordre Nistuen, 2584 Dalholen

+47 913 46 096  
b-brennb@online.no  
Galleri-snohetta.no





## VENABU MOUNTAIN HOTEL VENABU FJELLHOTELL

Venabu Fjellhotell is a friendly, family run hotel well known for its warm welcome and delicious food. Enjoy our generous breakfast, lunch and dinner buffets served in our panoramic dining room with stunning mountain views. Non-residents are welcome and we serve à la carte meals, coffee, cakes and waffles in our Bar. Every Wednesday during the season we serve our special Norwegian buffet of tempting, traditional foods. This is a cultural food experience not to be missed!

Situated in the beautiful Venabygdsfjellet plateau, on the edge of the Rondane National Park, Venabu gives access to many and varied hiking and cross country ski trails. We run an active guiding programme, summer and winter, with skiing, snowshoeing, hiking and horse-riding tours to suit all levels.



### SEASONAL ACTIVITIES AT VENABU

Horseshooting tours and holidays in the mountains

Guided hiking/walking tours and holidays

Photography courses

Family bike and canoe hire

Lakeside bathing spot

Peer Gynt Festival packages

Guided cross country ski tours

Cross country ski lessons and courses

Ski hire

Torchlit, horsedrawn sleigh rides

Dogsledding

Yoga, pilates, mindfulness and massage



### VENABU FJELLHOTELL

Rondevegen 860, 2632 Venabygd

+47 61 29 32 00

venabu@venabu.no

Venabu.no





On the listed farm Amperhaugen in Stor-Elvdal municipality is Sollia Krigshistoriske Museum located. The unique collection put together by Jo Øvergaard was opened in May 2017. It is a collection of weapons, uniforms and effects related to, among other things, Milorg, Kompani Linge Group Grebe and National Collection.

Visitors can experience items that appear with full uniforms, warships, and containers used to fly drop during World War II. It must also be mentioned that the German side is emphasized. Several of the items in the collection are from Jo's father Rolf Øvergaard. Rolf was incorporated into the "Grebe" in 1944. Hearing Jo telling stories from the days of war is alone worth a visit to the museum.

Amperhaugen received the former quality brand Olavsrosa of the Norwegian Heritage Foundation. This mark is a sign of cultural experiences out of the ordinary and there was never doubt about the collection's location. In the farm it is also possible to stay overnight. See page 48 for more information.

## SOLLIA KRIGSHISTORISKE MUSEUM

Lyngstadveien 32, 2477 Sollia

+47 907 51 833  
jo@sollia.net  
Sollia.net

### OPENING HOURS 2020

Open Wednesday to Sunday during the period July 4 - August 16. 12noon - 4pm.

Jo Øvergaard accepts visits beyond these times. Please contact Jo for an appointment.

### PRICES

Entrance fee: NOK 150, - per person.

Children accompanied by adults, free of charge.

Groups, school classes, teams and associations are welcome to preorder guided tours. Contact Jo Øvergaard. Price upon request.



© Jo Øvergaard





## KVISTLI ISLANDICHORSE RANCH KVISTLI ISLANDSHESTER

The hosts Anne Ma and Morten Sæterhaug with family offers many different kinds of horseback riding opportunities in the Dovrefjell and Rondane mountains.

When you choose ranch living and horseback riding with Kvistli farm as a base, you get to take part in farm life with dogs, cats, llamas and 80 Icelandic horses. You will go on a horseback ride every day, in different directions and durations.

If you are looking for greater challenges, you can attend one of our theme trips,

which have lodgings in different places in the mountains. These theme trips vary in difficulty and comfort, and there is something for everyone.

Whether you choose one or the other, the accommodation and meals are included. Kvistli Icelandichorse Ranch won the 2014 "Norges Bygdeutviklingspris for Hedmark", Innovation Norway's Rural Development Award for Hedmark.

### KVISTLI ISLANDSHESTER

Folldalsvegen 976, 2584 Dalholen

+47 920 37 398 (Anne Ma)

+47 924 62 635 (Morten)

post@kvistli.no

Kvistli.no



© Kvistli Islandshester

#### RANCH LIVING AND HORSEBACK RIDING – Prices per person

7 days	6 days	5 days	4 days	3 days	2 days	Autumn weekend
12250	10550	8750	7050	5300	4100	4300

#### THEME TRIPS – Price per person

Riding to Røros - Including tickets to the show Elden (7 days)	15750
High altitude riding – Varied alpine terrain (6 days)	13200
Musk ox safari in Dovre mountains (4 days)	10050
Kvistli-toelt – A special trip for the Icelandic horse enthusiast (4 days)	7900
Mountain valley trip – High mountains and mountain farm valleys (4 days)	7650
High altitude riding light – A trip for the whole family (3 days)	5550
"Hestesanking" – We go to the mountains to gather our young horses. Cowboy!	5950

#### DROP-IN RIDNING - Price per person

Hour trip	Half day trip	Full day trip
500	950	1250





1

Sohlbergplassen, arkitekt Carl-Viggo Hølmebakk  
© Jarle Wæhler/Statens vegvesen



## SOHLBERGPLASSEN

Sohlbergplassen turns between slim pine trees and is located close to Atnsjøen.

The platform frames the view of Atnsjøen and the round mountains in Rondane almost as it appears in Harald Sohlberg's painting "Winter night in the mountains".

The viewpoint has been named one of Norway's most important buildings and has received several awards for good design and material use.

Sohlbergplassen is designed by architect Carl-Viggo Hølmebakk.



2

Sollia kirke  
© Jarle Wæhler/Statens vegvesen



## SOLLIA CHURCH SOLLIA KIRKE

This timber church was listed by Jon Jonsen in 1738. A Swedish man called Erik Walling decorated the church. The church is located between Atna i Østerdalen and Enden by Norwegian Scenic Route Rondane. The church has richly decorated interior, and is one of the most beautiful and best preserved baroque churches in Norway. Next to the church, there is a small rest area including some information. This rest area was shaped by Landscape Architect Lars Berge.

During the summer season, you are warmly welcome to attend guided tours and to be part of worships. Please take a look at the website Sollia.net





Arkitekt for rasteplassen og Fossehuset er Lars Berge, LJB AS.  
© Jarle Wæhler/Statens vegvesen



## ATNBRUFOSSEN VANNBRUKSMUSEUM AND FOSSEHUSET

This museum consists a turbine house, a construction for timber floating and a smithy. The old saw at Atnbrua was modernised in 1914, but started back in the 1700s. Fossehuset is located nearby the museum and Architect Lars Berge designed it.

In the summer season, Fossehuset is open every day and by appointment. "Fossedagene" are arranged one weekend in September.

For more information about opening hours, art exhibitions and other arrangements, please take a look at the website [Sollia.net](http://Sollia.net)



© Lars J. Berge





Strømbu rasteplass, arkitekt Carl-Viggo Hølmebakk  
© Jiri Havran/Statens vegvesen



STRØMBU REST AREA

## STRØMBU RASTEPLASS

Strømbu Rest Area was designed by Carl-Viggo Hølmebakk, and opened in 2008. The rest area has a roof terrace with a seating areas, it has a tourist information, and a delightful view of the Rondane Mountains. Beside the rest area, there is a parking place and disability-friendly toilet facilities.

During the summer season you can rent canoes and bikes at Strømbu. Take a look at page 18 for more information about the rental. On page 35 you'll find information about walking paths nearby.



Landskapsarkitekt Inge Dahlman  
© Helge Stikbakke/Statens vegvesen



VIEWPOINT AT FOLLDAL MINES

## VIEWPOINT AT FOLLDAL GRUVER









The Follidal Mines are one of Norway's foremost technical and industrial heritage site, with approximately 70 well preserved buildings. The mines were in operation from 1748 to 1993, producing copper, zinc and sulphur. Barracks for the workers and the director's mansion containing the luxuries of the era bear witness to the class distinctions that characterised this mining community.

Below the mines, there is a parking lot with information and viewpoint. This viewpoint was opened in 2011. Landscape architect is Inge Dahlman, from the Landscape factory.



**Kartinformasjon**

Map information

-  **Besøkssenter villrein**  
Visitor Center Wild Reindeer
-  **Informasjonspunkt**  
Information point
-  **Anbefalt fotomulighet**  
Recommended photo view
-  **Parkering**  
Parking
-  **Knutepunkt transport**  
Transport point
-  **Sti til viewpoint SNØHETTA**  
Trail to viewpoint SNØHETTA
-  **Turstier**  
Hiking trail
-  **Pilegrimsleden**  
The pilgrim path

**VIEWPOINT SNØHETTA****Visitor Centre  
Wild Reindeer**

Discover Dovrefjell from a viewpoint out of the ordinary. Park your car and go for an easy walk 1,5 km up to viewpoint SNØHETTA. Along the path you will find information about people and the wild reindeers common history for the past 10 000 year.

viewpoint SNØHETTA is open 24/7 from June 1 until October 11 (depends on the weather) and there will be a nature supervisor there daytime wednesday-sunday from July 1.

Exquisite architecture and outstanding views gives you an unique experience.



© Ketil Jacobsen





## PATHS IN GRIMSDALEN

Grimsdalen is really well located for both Rondane and Dovre National Parks. We'll tell you more about three walking paths that suits young and older. You can also find info about these trips on the website [ut.no](http://ut.no)

1

### BARTSTIEN

Marked roundtrip that starts at the info point below Grimsdalshytta. The round is 2,8 km and has 11 info points about the formation of the landscape for today's use.

2

### GRUVLISTIGEN

Marked roundtrip that starts at the summer mountain farms at Tollevschaugen. Experience old hunting culture, 250 years old mining area and geological things with tracks from the last ice age. The paths are 5,5 and 8 km long. Several info points along the paths.

3

### PARADISRUNDEN

Nature- and cultural path that starts at the summer mountain farms at Tollevschaugen. The path takes brings you to Paradis, and is an easy round on 3,5 km. Beautiful view of Grimsdalen and Rondane.














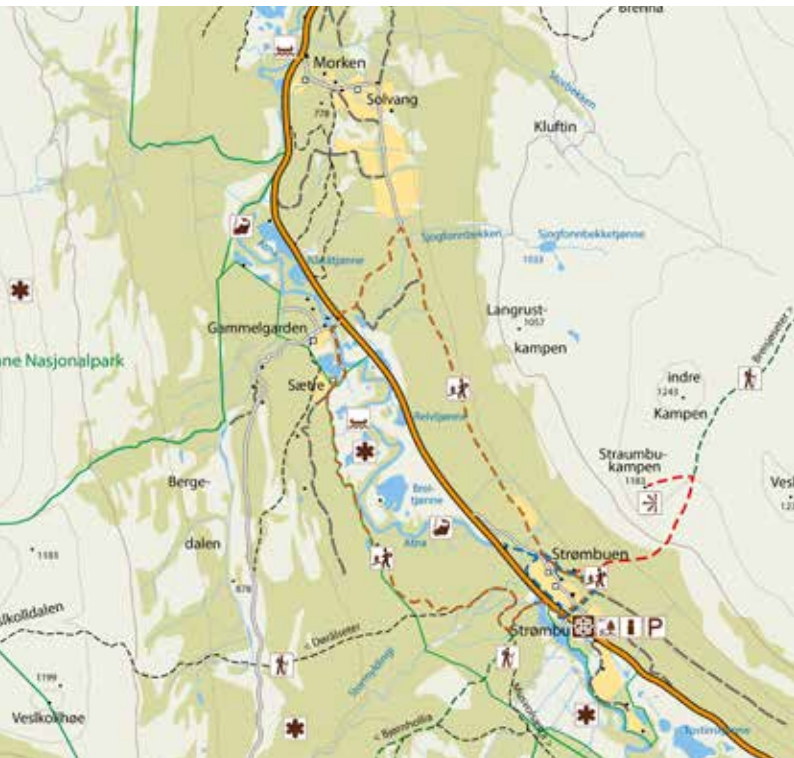
## HIKES NEARBY STRØMBU RASTEPLASS

2

Strømbu rasteplass is a great base for short and long hikes. Do you want to stop to get an ice cream, stretch your legs or just find something to do a couple of hours? Then Strømbu is the place to be.

Go for a walk, rent a canoe, or take a few throws with your fishing rod. Please ask the hosts in the kiosk for tips of what you can do. Take a look at the pages 18 and 32 for some more info about Strømbu rasteplass.

-    Easy walk - about 2 km
-    Easy walk - about 8 km
-    Demanding walk - about 2,5 km to the top



3



Den restaurerte gamle Grimsa bru over Grimsa, nederst i Grimsdalen i Folldal.  
© Jarle Wæhler/Statens Vegvesen



### FALLET AND GRIMSDALSBOHMEN

The restored old Grimsa bridge over the Grimsa River, at the bottom of the valley of Grimsdalen in Folldal. The original bridge was built in 1870, but was dismantled in 2004 as the wood was rotting. The new bridge opened on August 28, 2005.

The Norwegian Public Roads Administration (Statens vegvesen) has contributed to a car park and a path to the bridge as an initiative in conjunction with the Norwegian Scenic Route Rondane.

4



Nasjonal turistveg Rondane med Muen i horisonten  
© Jarle Wæhler/Statens Vegvesen



### MUEN

Park your car at the county border between Hedmark and Oppland on route no. 27. Follow the DNT-route up to the top. You will be rewarded with a spectacular view. Route no. 27 over the Venabygdsfjellet mountain plateau is the southern extreme of the Norwegian Scenic Route Rondane.

The mountain peak of Muen dominates the landscape along most of this stretch of road between the valleys of Gudbrandsdalen and Østerdalen.



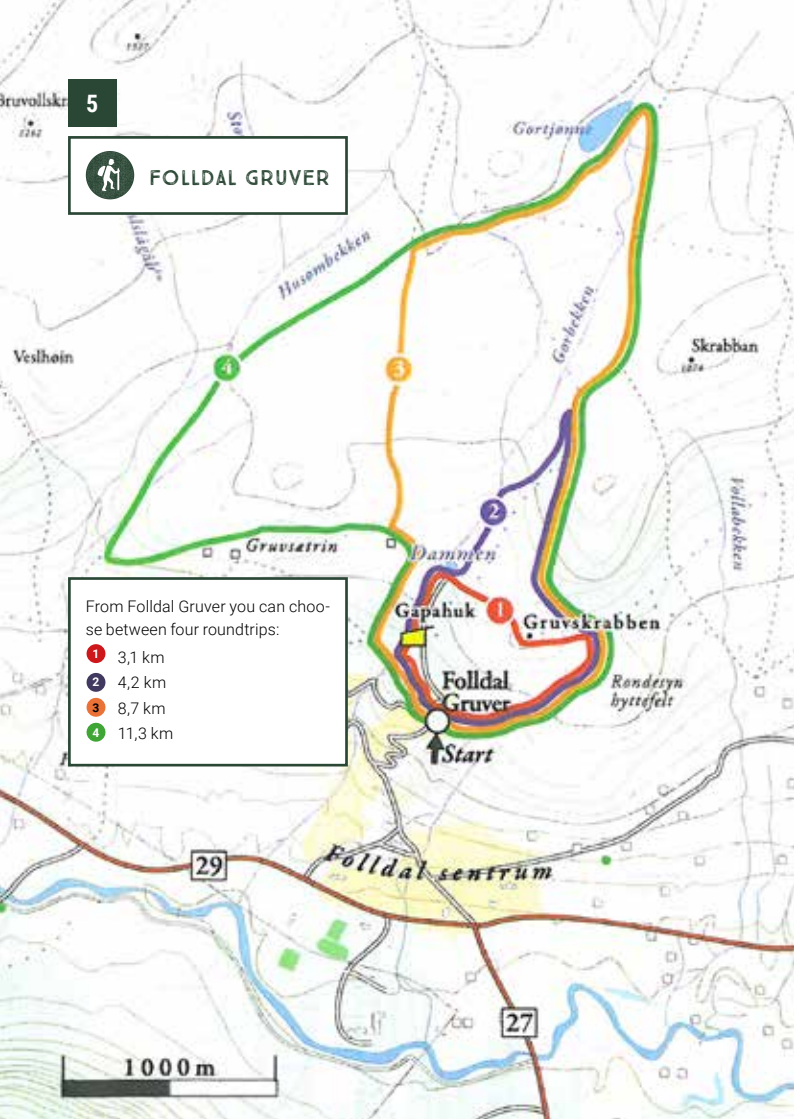
5

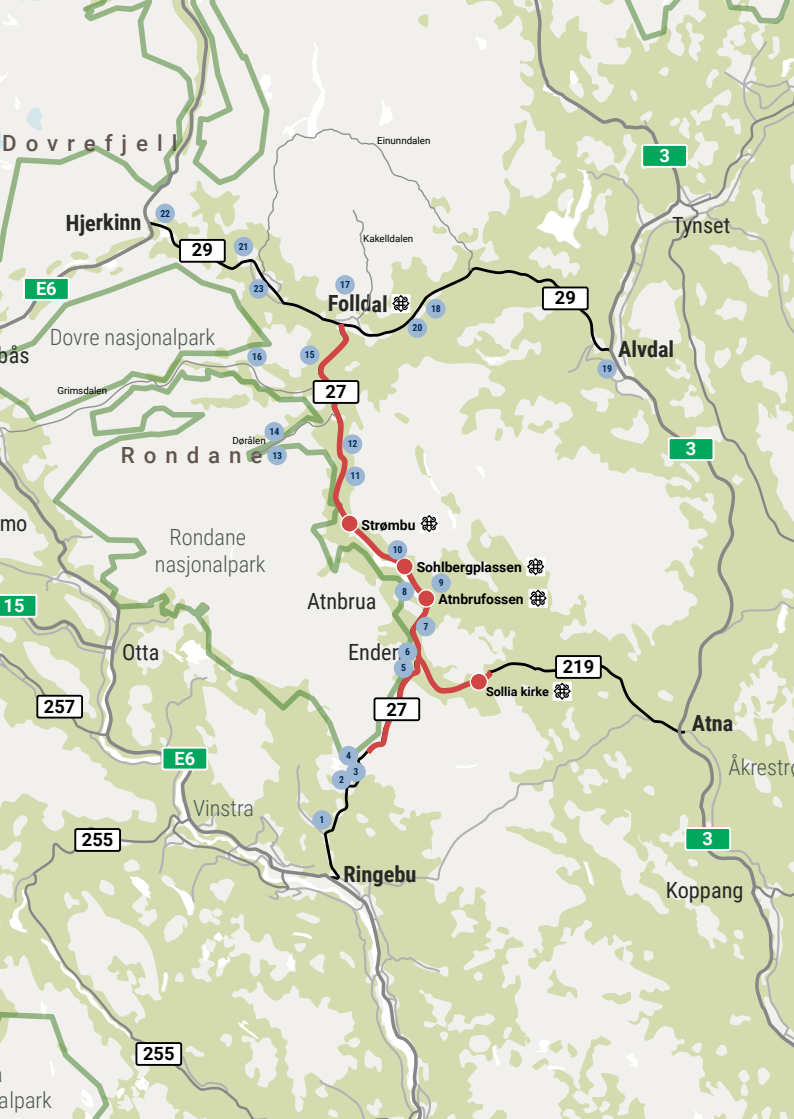


## FOLLDAL GRUVER

From Folldal Gruver you can choose between four roundtrips:

- 1 3,1 km
- 2 4,2 km
- 3 8,7 km
- 4 11,3 km







## ACCOMODATION

---

- 1 Trabelia Hyttegrend & Camping
- 2 Lundes and Lundegrenda
- 3 Venabu Fjellhotell
- 4 Spidsbergseter Resort Rondane
- 5 Solhaug Camping
- 6 Rondane River Lodge
- 7 Rondane Friluftssenter Rondetunet
- 8 Atnasjø cafe
- 9 Amperhaugen
- 10 Rondane Utleie
- 11 Berg Gård
- 12 Stadsbuøyen Gård and Hytteutleie
- 13 Nedre Dørålseter Turisthytte
- 14 Øvre Dørålseter Turisthytte
- 15 Fallet Nordre
- 16 Bergseng Seter
- 17 Gruvekroa
- 18 Kvebergsøya Gard
- 19 Frich's Hotell and Spiseri Alvdal
- 20 Brendryen Camping
- 21 Kvistli Islandshester
- 22 Hjerkin Fjellstue and Fjellridning
- 23 Fjellsyn Camping





## TRABELIA HYTTEGREND & CAMPING

1

Trabelia Hyttegrend & Camping is located south of Rondane against Gudbrandsdalen, along the Rondanevegen. 10 km up from the route E6, 850 metres above sea level. We live in a breathtaking mountain area for walking, fishing, skiing and we can simply watch the wildlife and enjoy the silence.

Trabelia has practical cabins with good standard. All cabins have showers and toilets, dishwasher and stove, all necessary kitchen accessories and a television. We have two kind of cabins, and they are two or six-bedded.

The caravanpark is located on an old summer farm and has plenty of space for tents and caravans. Every seat has power, and the campers have access to modern toilet facility with sauna, washing machine and dryer, as well as kitchen stove and dishwasher. All of this are included in the price, and we don't have any coin Op. The prices on our website are "all included" prices.

### OPENING HOURS

All year around, so please come and visit us also in the winter. This area is an eldorado for skiing in excellent trails in the mountain and in the wood.

### TRABELIA HYTTEGREND & CAMPING

Rondevegen 236, 2632 Venabygd

+47 61 28 40 75  
post@trabelia.no  
Trabelia.no



© Lars Lundbakken



© Lars Lundbakken



## LUNDES AND LUNDEGRENDA

In the entrance to Rondane from the south you will find Lundes, a family run tourist business in the heart of a varied and exciting mountain terrain. In the winter, we have well-prepared cross-country skiing trails right outside the door - in the summer, visitors can stroll on tracks to summer mountain farms. We have miles of well-marked hiking trails into the high mountains and Rondane National Park.

Lundegrenda has beautiful and well-equipped traditional cabins. Stay in family cabins or large cabins with space for up to 40 people.

Lundegard is our new investment with 10 apartments, a large living room and other common rooms. Each apartment has 2 bedrooms/6 beds, bathroom, living room and kitchen. The large living room can be used for parties, courses, meetings and other gatherings. The room can be covered for up to 80 people. The living room has its own kitchen, a smaller living room and its own toilet.



© Lundes



© Lundes

This can be rented for various events such as family gatherings, friend trips, weddings, meetings, courses, conferences, training sessions and similar. The living room can be rented separately from the apartments or together with them. There is also a storage room, a fully equipped gym and a wellness area with a sauna. Please contact us for info.

KIWI Minipris is open every day - all year (except May 17 and December 25).

Lundebutikken has everything you need for the cabin, and hunting and fishing licenses.

LundeKroa is a cafe and bar in the same building as Kiwi and Lundebutikken. LundeKroa offers freshly baked bread, dinner, snacks, hot and cold drinks, and has all rights. Sunday buffet in the seasons. We provide catering.

Pack skis and suitcases; we will fill the fridge and make your beds until you arrive. The possibilities are many; the choice is yours!

### OPENING HOURS KIWI AND HYTTEBUTIKKEN

- Monday-Friday, 9am-9pm
- Saturday, 9am-6pm
- Sunday, 10am-6pm

### LUNDES AND LUNDEGRENDA ON VENABYGDSFJELLET

Rondevegen 770, 2632 Venabygd

+47 61 28 40 43  
 booking@lundes.no  
 lundes@lundes.no  
 Lundes.no





## VENABU MOUNTAIN HOTEL VENABU FJELLHOTELL

Venabu Fjellhotell is a family owned hotel which is known for its homely and warm atmosphere. Venabu is the perfect base for adventure in the mountains, summer and winter.

The chefs uses good quality products, preferably from local producers, to give you a good taste experience.

Every Wednesday we serve our specialty, "Norsk Matbord", which consists of Norwegian traditional food based on local recipes.

The dining room has a panoramic view of Rondane and Muen. Apart from the regular

meals, we have a-la-carte with sour cream waffles, rømmegrøt, meat of moose, salads, pizza and sandwiches.

We have rooms of different standards; double, single and family rooms. Six of the rooms are designed for wheelchair users. Free WiFi available in all rooms. Free coffee and tea for accommodation guests.

Venabu also has high standard log cabins for 2-10 people.

Venabu Fjellhotell is located 932 meters above sea level along route 27, the mountain pass between Gudbrandsdalen and Østerdalen, just south of Rondane National Park.

Feel free to contact us for more information or just stop by.



© Venabu Fjellhotell



© Venabu Fjellhotell



© Jørn Areklett Omre

### VENABU FJELLHOTELL

Rondevegen 860, 2632 Venabygd

+47 61 29 32 00  
venabu@venabu.no  
Venabu.no





## SPIDSBERGSETER RESORT RONDANE

Spidsbergseter Resort Rondane is situated on the Venabygdsgjellet mountain plateau, at the gateway to the Rondane National Park. The resort is famous for its unique atmosphere and friendly, personal service, and is designed to provide guests with wonderful experiences and life-long memories.

The hotel serves meals based on the best local ingredients. Hearty breakfast and dinner buffets, lunches and gala dinners are Spidsbergseter's trademark. This, along with the wonderful naturebased experiences on offer, activities and comfortable accommodations make Spidsbergseter one of mountain Norway's most popular hotels.

### OUR FACILITIES INCLUDE

- Accomodation for 230 persons in hotel-rooms, cabin and apartments, all with flatscreen TV, WIFI in the hotel rooms
- Nordlyset Restaurant
- Fjellrypa Gave & Interiør
- Villreinen Café & Bar - a la carte
- The world's only aquavit barn, more than 140 varieties of the noble drink
- Karlsvogna Fjellbad - indoor water park
- Children's play room
- Rental of bikes, boats, canoes, pedal boats and mountain curling
- Course and conference facilities
- 140 km of prepared cross-country ski-trails right on your doorstep
- Spidsbergseter Ski Centre, two lifts and three slopes
- Hiking trails for walking and cycling, guiding on request

- Close to the village of Ringebu with several specialty shops
- Camping ground open year round



### SPIDSBERGSETER RESORT RONDANE

Flaksjølivegen 82, 2632 Venabygd

+47 61 28 40 00

[booking@spidsbergseter.no](mailto:booking@spidsbergseter.no)

[Spidsbergseter.no](http://Spidsbergseter.no)



## SOLHAUG CAMPING

Solhaug Camping is a friendly, family-run camping ground set in idyllic surroundings on the Norwegian Scenic Route Rondane. The camping ground is open year-round. In summer you can go fishing, take a nice hike or just enjoy the tranquillity, while at the camping ground the grilling hut is the natural place for guests to gather. In winter you can head straight onto the ski trails or try ice fishing, and of course experience snow!

We have five pleasant cabins (18 m<sup>2</sup>) with access to the communal ablutions block

and one larger cabin (45 m<sup>2</sup>) with a private bathroom. The camping ground has a good ablution block with showers and toilets. We have caravan, camper and tent/lavvu sites.

You will feel welcome as a guest of Mari-Anne and Erik Hemli.

### SOLHAUG CAMPING

Ringebuvegen 66, 2477 Sollia

+47 901 24 960 (Mari-Anne)

+47 901 23 753 (Erik)

mail@solhaugcamping-sollia.no

Solhaugcamping-sollia.no



© H.J. van Ommeren



© H.J. van Ommeren

	ACCOMODATION	1 night	1 week
	PRICES	Cabin type 1, 18 m <sup>2</sup> , 1 bedroom (sleeps 4)	500
Cleaning on departure, NOK 100			
Cabin type 2, 48 m <sup>2</sup> , 2 bedrooms (sleeps 5)		750	4600
Cleaning on departure, NOK 200			
Caravan		200	
Camper		200	
Tent (+ NOK 20 per person above 12 years)		150	
Lavvo (+ NOK 20 per person above 12 years)		150	
Rental of power per unit		50	
Rental of linen set (on request)			





## RONDANE GJESTEGÅRD RONDANE RIVER LODGE

Rondane River Lodge is situated in beautiful Sollia at an altitude of 780m above sea level. A crystal clear river flows through our garden and our nearest neighbour is the Rondane National Park. Located midway between Oslo and Trondheim this is a great place to stay for a relaxing holiday or an overnight stop.

Rondane River Lodge is a charming little hotel with 10 double rooms and 10 traditional log cabins. We love to care for our guests and help with the planning of activities like hiking, canoeing, biking and fishing. Perhaps a moose or musk ox safari sounds interesting? In winter we offer skiing, snowshoe hiking, ice fishing and dogsledding.

The hotel rooms are nicely decorated and all have private bathrooms. The log cabins offer more space, you can cook your own meals and enjoy the fireplace. Firewood is stacked just outside the cabin door.

Read more about our restaurant at page 11.

We hope to see you soon!  
Benjamin, Karin, Sofie, Liv and Mia



© Marnix Van Marcke / Rondane River Lodge



© Marnix Van Marcke / Rondane River Lodge

### RONDANE RIVER LODGE

Rondeveien 34, 2477 Sollia

+47 62 46 37 20 / +47 959 60 360  
info@rondaneriverlodge.no  
Rondaneriverlodge.no



ACCOMODATION	1 NIGHT
Per person in double room incl. shower/toilet and breakfast	From 575
Single room surcharge	From 375
Cabin for up to 2 people, incl. shower/toilet	From 800
Cabin for up to 5 people, incl. shower/toilet	From 1000
Rental of linen set, per person NOK 175 (applies to cabins only)	
Cleaning on departure, if required, NOK 390 (applies to cabins only)	

PRICES





## RONDANE FRILUFTSSENTER RONDETUNET

Rondetunet is an outdoor recreation paradise situated in a unique mountain area on the edge of Rondane National Park. It's an excellent base for those who want to combine an active holiday with peace, relaxation and socializing around the fire at night.

### ACTIVITIES

From Rondetunet there is direct access to the mountain. Hiking, canoeing, cycling, mountain biking, fishing and photography as well as hunting in the fall and skiing in winter are activities we recommend for our guests.

### ACCOMODATION

The main buildings, including a tourist information and a little kiosk, are located next to the cabins. Guests can stay in cozy and simple cabins or in their own tent or outdoor camp next to the large log cabin. We have also facilitated campers with plugs and power outlets. The cabins have a bathroom, toilet, kitchen - with what is needed of kitchenware, cleaning products, cloths, toilet paper, quilts and pillows.

We gladly provide you with information about sights and attractions, and of course tips for activities in the area.

### RONDANE FRILUFTSSENTER RONDETUNET

Rondeveien 593, 2477 Sollia

+47 904 15 149/+47 474 49 066

info@rondetunet.no

Rondetunet.no



### CANOE RENTAL

Feel free to rent a canoe and life jacket at our place. We are more than happy to help you plan the canoe trip and we'll take you to the river.

Price per day per canoe: NOK 300.

Price per transport assistance: NOK 100.

Please contact us for booking.

We look forward to seeing you.

Regards Emil and Aki.



© Jens Winblad





## BRENDRYEN CAMPING

Brendryen Camping is located close to Rondane and Einunndalen, and is a great starting point for both summer and winter trips.

### ACCOMODATION

We have pitches for caravans / campers and nice places for tents. The camping site is also great for cycling tourists. There is access to electricity and we have newly refurbished sanitary facilities.

The cabin has five beds, two bedrooms, living room / kitchen and bathroom.

Brendryen Camping is a quiet and calm camping site with good hunting and fishing opportunities in the immediate area. It is a short distance to nice a swimming area and hiking trails in summer and stadium for cross-country skiing in winter.

### LOCATION

Brendryen Camping is located along the fv. 29 approx. one mile from Folldal center towards Alvdal. It is close to Einunndalen, which is Norway's longest summer mountain farm valley in operation and a great hiking destination for young and old.

Welcome to us!

### BRENDRYEN CAMPING

Folldalsvegen 3745, 2582 Grimsbu

+47 908 38 059 / +47 901 55 653

hftver@online.no

Brendryencamping.no



© Brendryen Camping



© Brendryen Camping



© Brendryen Camping



© Brendryen Camping





## AMPERHAUGEN

The farm Amperhaugen Gård is a picturesque, old farm worthy of preservation. With the Rondane mountains as its neighbour, you will experience a nice combination of Norwegian wooden buildings and Østerdalen hospitality. The farm is located in a wonderful cultural landscape. You will experience grass on the roof and peace of mind!

### 2 RENTAL UNITS

**Låvestua** has two bedrooms (one four-poster bed with two mattresses 200 cm x 75 cm and one four-poster bed with four mattresses 200 cm x 75 cm), a lounge and kitchenette. 55 m<sup>2</sup> spread over one and a half floors.

**Østerdalstua** is recently refurbished with lounge, kitchen, bathroom, one bedroom with double bed and a bed in the lounge. 60 m<sup>2</sup>. Both rental units are located separately. No TV but free Wi-Fi access. A sauna is available on request and a shop is only a short distance away.

### AMPERHAUGEN

Lyngstadveien 32, 2477 Sollia

+47 907 51 833

jo@sollia.net



Amperhaugen Gård has been awarded the St Olav's Rose, the hallmark of Norwegian cultural heritage, for the farm environment and the hosts' exceptional ability to inform guests about it. Please visit [olavsrosa.no](http://olavsrosa.no) and [kulturarv.no](http://kulturarv.no)

Sollia Krigshistoriske Museum is located on the farm. Read more at page 28.



© H.J. van Ommeren



© H.J. van Ommeren

PRICES	ACCOMODATION	3 nights	4 nights	1 week
	Låvestua	1750	2100	3600
Østerdalsstua	1500	1750	3200	
	Rental of linen set (per person) NOK 100			
	Cleaning on departure (if required) NOK 300			





## ATNASJØ CAFE ATNASJØ KAFE

Atnasjø cafe has for many years been a popular stopover along Atnsjøen, due to its magnificent view of Rondane.

### CABINS

We give you the opportunity to enjoy the quiet and calm atmosphere at our place, with accommodation in our six year-round cabins. They are built in traditional style, they are log cabins, with wilderness panel and grass on the roof.

The cabins are equipped with a kitchenette and a bathroom, the beds have 2-4 beds each and they are 20m<sup>2</sup> to 32m<sup>2</sup>.

All cabins have access to stunning untouched nature with a hiking trail that provides the starting point for exciting hiking and cycling trips in Rondane and Alvdal Vestfjell.



© Ellen Linstad

The cabins are winter insulated and fit well as a starting point for hunting trips, skiing or ice fishing in our many rye and trout waters.

We will of course help you with map, fishing or hunting licence, and guidance, as well as information about the different routes and possibilities in our area.

Read more about Atnasjø kace at page 14 and 15.



© Ellen Linstad

### ATNASJØ KAFE

Rondeveien 1132, 2477 Sollia

+47 468 28 246  
kafe@atnasjo.no  
Atnasjo.no



#### ACCOMODATION

cabin with 2 beds	1 night	From 600
Cabin with 4 beds		From 700
Rental of linen set (per person) NOK 100		
Cleaning on departure NOK 500		

#### PRICES





## FRICH'S HOTELL AND SPISERI ALVDAL

A natural stopover along rv3 - midway between Oslo and Trondheim. We have Huset Aukrust and Tronfjell (1666 metres above sea level) as our nearest neighbours. We offer 37 hotel rooms with comfortable beds. During 2020 we will renovate all rooms. In addition, we have meeting rooms, parking for car, bus and trailer, Tesla charging stations, and we offer catering.

We serve breakfast, lunch and dinner. Free coffee for all dinner guests.

The winter garden is a good alternative for those who want to take the break under the open sky.

We look forward to seeing you.

### OPENING HOURS

All days 8am-11pm.



### FRICH'S HOTELL AND SPISERI ALVDAL

Nord-Østerdalsveien 5148, 2560 Alvdal

+47 62 48 80 00  
alvdal@frich.no  
Frich.no



© Heidi M. Engeskaug



© Heidi M. Engeskaug



© Heidi M. Engeskaug



© Frich's Hotell og Spiseri Alvdal





NEDRE DØRÅLSETER TOURIST CABIN

## NEDRE DØRÅLSETER TURISTHYTTE

The Nedre Dørålseter summer mountain farm is located close to Rondane National Park. We have three cabins with 10 rooms and a total of 25 beds. Our dining room has 40 seats.

Nedre Dørålseter offers a fantastic base for hiking in the national park, a majestic alpine landscape featuring no less than 10 peaks over 2000 m above sea level. Choose day trips or walks that has varying degrees of difficulty. The fertile valley of Dørålsdalen stretches 10 km from the summer mountain farm and you can hike beside rivers and lakes surrounded by mountains on both sides. The valley is a unique geological area with many excellent fishing spots.

Our mission is to provide a pleasant stay for you. We wish to welcome you as a guest in the mountains, whether you stay with us for a few days, stop during a mountain hike or drop in to enjoy the fresh mountain air and a cup of coffee.

**OPENING HOURS** June 19-September 12.

The price includes accommodation, three course dinner and breakfast buffet and is paid per person. The cabins and rooms are different in size and it's the same price no matter where you live. We give 10 % to DNT members. Groups over several days are kindly requested to contact us for offers. See our website for info about the prices.

Welcome to Nedre Dørålseter Tourist Cabin  
Your home in the mountains!  
Trond & Elin Stordal



© Nedre Dørålseter Turisthytte



© Nedre Dørålseter Turisthytte



© Nedre Dørålseter Turisthytte

### NEDRE DØRÅLSETER TURISTHYTTE

2580 Folldal

+47 913 36 478  
post@doralseter.no  
Doralseter.no





## FALLET NORDRE

Fallet Nordre Farm is a small but wonderful tourism company situated at the end of the valley of Grimsdalen in Folldal Municipality.

The farm is located near the Norwegian Scenic Route Rondane, and is a perfect base for hiking in Grimsdalen, Rondane National Park and Dovrefjell National Park. The farm is around 250 years old and offers accommodation in fully equipped units.

We have several animals on the farm, and guests are welcome to greet them. Our guests can choose between a wide range of activities and attractions adjacent to the farm: hiking in Rondane's majestic mountains, fishing, hunting, river sports, mountain climbing, dog sledding and the cycling route Tour de Dovre which is perfectly located right by the farm.

We can accommodate up to 25-30 people. For more information, please check the website or call the friendly hosts at the farm.



### FALLET NORDRE

Grimsdalsvegen 3895, 2580 Folldal

+47 922 42 978 / +47 452 12 390

post@falletnordre.no

Falletnordre.no



#### ACCOMMODATION

	1 night	1 week
Large storehouse, 70 m <sup>2</sup> , 3 bedrooms, sleeps 6, shower/toilet	750	5000
Eldhus, sleeps 4, available adjacent to the large storehouse 400	400	
Gammelhuset, sleeps 6-8, shower/toilet	850	5000
Small storehouse, sleeps 2, 1 bedroom	400	2200
Summer mountain farm, sleeps 4+4 (minimum 3 days of rent)	750	4200

PRICES

Rental of linen set (per person) NOK 100

Cleaning on departure (if required), large apartment in storehouse and Gammelhuset, NOK 400

**If there are more than 4 adults, 100 per person/per night will be added to the basic price**





ØVRE DØRÅLSETER TOURIST CABIN

## ØVRE DØRÅLSETER TURISTHYTTE

Øvre Dørålseter is located Dørålen in Rondane National Park. The tourist lodge has 100 beds, divided between the main house and three other cottages. The rooms varies from a triple to six bedded rooms, where the most are two- and quadruple rooms. Some rooms have double bed and a private bathroom with shower and wc, and some rooms are organized so you can bring your dog. The Tourist Cabin is equipped with a sauna and a hot tub.

The dining rooms can accommodate 50 and 20 people. One cabin can be used also when the main cabin is closed. This cabin has 40 beds, a kitchen, and you need to use the DNT key.


### OPENING HOURS

In 2020 Øvre Dørålseter is open Mars 27-April 13 and June 19-September 13. The cabin uses DNT prices for board and lodging and DNT members receive a discount.

Øvre Dørålseter is a good starting point for day trips, summit or whether you want to go from hut-to-hut. It is popular to go the "triangle" between Dørålen, Rondvassbu and Bjørnholla, or you can go to Grimsdalshytta and Haverdalseter. Among the summit you can choose Høgronden, Digerronden or Stygghøin. Do you want daytrips, it's nice to go to Dørålsvatnet, Skagsnebbtjern or Skranglehaugan, where you can see traces of the Ice Age with kettles. You can drive the whole way to the cabin, and there is a toll road from road number 27.

We warmly welcome group bookings, and will be happy to guide you.

Welcome to Øvre Dørålseter Tourist Cabin!  
Greetings, Marius Rindal



### ØVRE DØRÅLSETER TURISTHYTTE

Dørålsvegen, 2580 Follidal

+47 958 28 999  
post@doraalseter.com  
Doraalseter.com





## FOLLDAL GRUVER BED & BREAKFAST

At Folldal Gruver, you can stay in buildings from the past - from the simple and practical in Rallarstua to the old-fashioned and manorial in the Directors Residence.

### RALLARSTUA

Convenient alternative with simple standard and brilliant views. Suitable for cyclists, skiers and families with children. Rallarstua has 18 beds in 7 rooms, as well as a kitchenette and 3 shared bathrooms. All rooms have a sink. On the loft there is a living room with TV and stereo. From the outside plateau you have fantastic views of Rondane, and beautiful hiking trails of varying length are in the immediate vicinity.

### DIRECTORS RESIDENCE

Gentle and charming; fits best for smaller groups or couples who want something out of the ordinary. The residence was built for Director Lund and was completed in 1910.

Back in these days the director had his own swimming pool, tennis court and ornamental garden with gazebo. The tennis court is still in use and can be used by guests. The house has 5 bedrooms with a total of 14 beds. All rooms have sink, bathroom and toilet in the hallway.

All guests are welcome to rent the banquet facilities in the residence. Then we open the doors to the elegant dining room, which seats up to 35 people. Rental requests must be sent to [post@folldalgruver.no](mailto:post@folldalgruver.no)



### FOLLDAL GRUVER BED & BREAKFAST

Verket 43, 2580 Folldal

+47 62 49 05 05

[post@folldalgruver.no](mailto:post@folldalgruver.no)

[folldalgruver.no](http://folldalgruver.no)



#### ACCOMODATION

#### RALLARSTUA

#### DIRECTORS RESIDENCE

Per room per night

Per room per night

Single room

745

895

Double room

1050

1150

3-bed room

1350

1450

4-bed room

1595

1695

PRICES

All prices incl. breakfast which is served in Gruvekroa 9am-11am.





## KVISTLI ISLANDICHORSE RANCH KVISTLI ISLANDSHESTER

Kvistli offers a nice, cosy atmosphere and basic accommodation in a choice of single, double and family rooms, both summer and winter.

We want you to feel at home on our ranch. We have recently renovated this building, complete with new bathrooms and interior decoration. There is a dining room, large lounge and television room, as well as a modern bathroom.

We serve a buffet breakfast, lunch and dinner to our guests. All meals are enjoyed around the long table in the dining room. Experience the farm life with our dogs, cats, rabbits, llamas and our 80 Icelandic horses.

Welcome to our farm! Regards the host Anne Ma og Morten Sæterhaug with family.

### KVISTLI ISLANDSHESTER

Folldalsvegen 976, 2584 Dalholen

+47 920 37 398 (Anne Ma)

+47 924 62 635 (Morten)

post@kvistli.no

Kvistli.no



© H. J van Ommeren



© H. J van Ommeren

ACCOMODATION	Per night
Family room (applies to min. 3 people sharing). Incl. breakfast, per person	From 420
Double room, incl. breakfast, per person	520
Single room, incl. breakfast, per person	850
Double multi bed room (minimum 2 nights), incl. full board, per person	1020
Single room (minimum 2 nights), incl. full board, per person	1350
Rental of linen set, 200	
Rental of towel, 50	



## KVEBERGSØYA GARD

Kvebergsøya is a traditional farm by the foot of Rondane National Park, surrounded by meadows, rivers and forests. This is an ideal base for exploring the mountains on foot or by bike, horseback or horse-drawn carriage and for fishing and fly fishing in the rivers Grimsa and Folla.

Our guests stay in the environment from grandma's time, but also with today's standard.

We serve traditional meal made from local ingredients and made by traditional recipes, by booking in advance. The meals are served at the long table in front of the fireplace.

Our warmest welcome to an unique farm.



© Kvebergsøya Gard

### KVEBERGSØYA GARD

Kvebergsøyvegen 285, 2582 Grimsbu

+47 416 13 941 / +47 952 41 571  
 post@kvebergsoeya.com  
 Kvebergsoeya.com



© Kvebergsøya Gard

#### ACCOMODATION

Per night/per person

**Room in the main house, access to bathroom/separat toilet in the hall, and made beds, incl. breakfast**

Family room (3-4 persons)	From 550/450
Twin room	From 550
Single room	From 750
Double room with bathroom	From 750

Per night for at least 2 nights

**Cabin "Eldhuset", for 2 adults + 1-2 children, bathroom and kitchenette, incl. final cleaning.** From 1000  
*Bredlinen and towels for rent, 125/set* per night

Meals can be ordered in advance





## FJELLSYN CAMPING

Fjellsyn camping is really nice located in the middle of Folldal and Hjerkind, and is a great starting point for several fantastic mountain walks, both on foot, by bike or by car.

Norway's longest summer farm valley, Einnundalen, is located nearby the campsite, and there are short distances to both Dovrefjell and Rondane.

When visiting us, you can fish in mountain water and rivers, and go hiking.

At the campsite you will find everything you need for a pleasant stay. We have good space for caravans / campers and tents with 90 power connectors.

We have a total of 20 cabins with 4-7 beds. 17 of these are with shower and toilet and 28 m<sup>2</sup> to 50 m<sup>2</sup>.

The service house houses a gas station with groceries and some apartments.

Marte, Grethe and Lars wish you a warmly welcome.



© Merete Kilde Kulsveen



© Merete Kilde Kulsveen

### FJELLSYN CAMPING

Folldalsveien 1711, 2584 Dalholen

+47 62 49 30 82  
dalholen@bbnett.no  
Fjellsyn.no



ACCOMODATION	Per night	PRISER
Cabin, 1 bedroom, 4 beds, shower/toilet	800	
Cabin, 2 bedrooms, 5/6 beds, shower/toilet	900	
Cabin, 2 bedrooms, 7 beds, shower/toilet	1 000	
Cabin, 4 beds	450	
Caravan/camper	250	
Car and tent	150	
Electricity	30	





© Britt Åse Hoyesveen



© Halldis M. Tvete



# Ringebu Municipality

Ringebu is located in the heart of Gudbrandsdalen with beautiful nature, rich cultural environment and a successful village.

The village of Ringebu has nice outdoor areas and a wide range of specialty shops, including Annis Pølsemakeri, which has harvested a number of gold medals for its sausages and meat products.

Every Saturday in July and August, there is organised market days in the village, and these days captivate both children and adults. The Village Gallery is an outdoor and full-year exhibition. On selected house walls in the center you will find unique photographs from local photographers in Ringebu.

Ringebu prestegard from 1743 is located in scenic surroundings just next to Ringebu Stave Church. The site consists of five protected buildings, beautifully located at the Stave Church near E6 south of Ringebu city center. The main building dates from 1743. Ringebu prestegard is open during the summer mont-

hs. Experience different types of exhibitions at Ringebu prestegard.

Christianity was introduced in Norway around year 1000 and in the years after Christianity, nearly 1,000 stave churches were built during the Middle Ages until 1537. Ringebu Stave Church was built in 1220. It is one of 28 remaining Stave Churches in this country and one of the largest. Open for guided tours during the summer months. There are four summer concerts here during July.

Venabygdsfjellet along Rondanevegen (route 27) is an attractive mountain area with fantastic hiking terrain both summer and winter. It extends completely into Rondane National Park.

In the Kvitfjell ski resort on the west side of Gudbrandsdalen, there was a downhill and super-G under the Olympic Games in 1994. There are numerous alpine trails, ski slopes and marked hiking trails.

Friisvegen (route 385) between Atna and Ringebu is a great mountain transition with nice nature and great hiking range.

Visit Landsbyen Ringebu on Facebook!

## RINGEBU MUNICIPALITY

Hanstadgata 4, 2630 Ringebu

+47 61 28 30 00

post@ringebu.kommune.no

Ringebu.kommune.no

Ringebu.com





Jutulhogget  
© Ivar Thoresen/DMT Alvdal



Aukrustsenteret  
© Ivar Thoresen/DMT Alvdal



Alvdalsbygda med Trøntjell (1666 moh.) i bakgrunnen.  
© Ivar Thoresen/DMT Alvdal



# Alvdal Municipality

Alvdal is a mountain village in Nord-Østerdalen approx. 30 miles north of Oslo and 20 miles south of Trondheim. Open and friendly scenery invites you to outdoor activities summer and winter.

The highest point of the municipality, is located at Sølnekletten 1827 metres above sea level. Right next to the mountain is Spis-skletten located. There are several settlers in the area, and Breisjøseter is famous for its good food and nice atmosphere. Tron-fjell is with its 1666 metres above sea level a towering landmark, with highway to peak in summer, outstanding views and diverse mountain flora.



## ALVDAL MUNICIPALITY

Gjelen 3, 2560 Alvdal

+47 62 48 90 00

postmottak@alvdal.kommune.no

Alvdal.kommune.no

Opplevalvdal.no



Just south of the village Jutulhogget located, as Northern Europe's largest canyon. Jutulhogget was designed over 10,000 years ago during the last ice age.

Thirty-seven miles north, slightly east and upward, you will discover Huset Aukrust, a beautiful museum building under the firmament. Family park and museum with opportunities to meet Solan and Ludvig.

Kjell Aukrust has grown up in Alvdal, and he has given his life work to his home village. At Steia, which is the municipality center, Kjell Aukrust, Solan and Ludvig is sculpted by the caretaker Nils Aas.

Livestock Festival with good music and nature experiences, is organized every year in July. The new festival Kalvstock, is scheduled for the fourth time in 2020. Small and large festival participants are advised to go to Alvdal for good experiences.

There are good connections to Oslo and Trondheim via route 3 through the village and west on route 29 through Follidal to Hjerkin. Trains to Oslo Airport Gardermoen, Oslo and Trondheim (Rørosbanen). Daily bus services between Oslo and Trondheim.







# Folldal Municipality

Folldal is located between Østerdalen and Dovrefjell. Magnificent and majestic nature provides rich opportunities for a varied outdoor life year round.

Norway's highest municipality center with its 712,5 metres above sea level is located in Folldal, and it has panorama view against Rondane.

In Folldal there are marked hiking trails and trails and approx. 150 km of skiing tracks. A great ski resort is found in Stormoegga, while Krokthønna beautiful arwa for paddling, grilling, fishing and sand volleyball.

Folldal Gruver is one of 15 technical and industrial heritage sites in Norway. The main

attraction on the area is the mine. Join the mining train into Worms Hall and listen to the guides telling stories from mining.

Experience museums with exhibitions, marked trails, join guided tour of the mining area and take a walk at the Gruvekroa Café. Take a overnight stay at Directors Residence from 1910, Worm Lund.

The Norwegian Scenic Route Rondane is one of 18 selected routes, starting and stopping in Folldal. In addition to Folldal Mine, a stop is recommended at the view of Strømbu which offers a good view of the Rondane and Atna river. During the summer months there are rental of both canoes and bikes at Strømbu.

Close to the village there are pedestrian valleys. Several places offer both accommodation and a snack, which gives the experience of the mountain a little extra.

Parts of Rondane National Park and Dovre National Park are located in Folldal municipality. Rondane National Park was established as Norway's first national park in 1962, and Dovre National Park was established in 2003.



## FOLLDAL MUNICIPALITY

Gruvvegen 7, 2580 Folldal

+47 62 49 10 00

postmottak@folldal.kommune.no

Folldal.kommune.no

Visit-folldal.no





# Stor-Elvdal Municipality

A rich cultural heritage and varied and magnificent nature makes Stor-Elvdal to an attractive destination.

Stor-Elvdal municipality is 13 mil long and has approx. 2500 inhabitants. In the administration center in Koppang, you will find a good selection of shops, cafés and service institutions. Centrally located in Koppang you will also find the Norwegian Cultural Center, with a an large art collection and it's own Fjord, Mountaind and Travel Museum.

The mountain village Sollia is furthest north and is the gateway to Rondane. This area is immortalized by Harald Sohlberg's picture "Winter Night in Rondane". Take a stop at Sohlbergplassen and enjoy the amazing view! At Atnavassdraget you can take both the big dried and paddle.

In Sollia you will also find Stor-Elvdals highest mountain, Gravskardhøgda, 1767 metres above sea level. Top trips are a popular activity. If you like cycling, we can offer some of the country's finest mountain biking areas.

If you choose to travel along Glomma by canoe, kayak or boat, you will see the special Koppangs Islands, which is a unique river lakes landscape. Bjørnstjerne Bjørnson described this as "Norway's Rhindal".

The big moose at route 3 at Bjøråa Raste-

plass is a very popular tourist attraction that you have to visit. The moose is the world's largest, 10 meters high and 12 meters tall, guarding the people on the road. At Norsk Elgsenter at Evenstad you are guaranteed to experience live moose close up.

Welcome to Stor-Elvdal - an eldorado for active life enjoyment!



## STOR-ELVDAL MUNICIPALITY

Storgata 120, 2480 Koppang

+47 62 46 46 00  
postmottak@stor-elvdal.kommune.no  
Stor-elvdal.kommune.no  
Visit-hedmark.no/no/elverum-regionen







# Dovre Municipality

Dovre - your starting point for nature experiences in the National Park! Dovre municipality is located in Innlandet county and has approx. 2600 inhabitants. The municipality is known for a rich plant and animal life, and the musk ox is depicted in the municipal weapon.

Dovre has a climate with low rainfall, cold winters and relatively cool summers, due to the municipality's height above sea level. There are significant differences between day and night temperatures in the summer months. To the north and east there are great mountain ranges including the northwest part of Rondane and the southern part of Dovrefjell. Fokstumyra, northeast of Dombås, is known for its rich bird life and was fully protected already in 1923. There are also populations of wild herb, mountain reef and jerv in the municipality.

Dombås combines route E6 and E136 and the railway lines Dovrebanen and Raumabanen. Dombås thus connects Eastern Norway with Vestlandet and Trøndelag, both by road and rail.

Dovre municipality wants to encourage people to use the nature and to enjoy it. This applies to our rich mountain areas, but not least, it also applies natural adjacent to the main valley and in/around our villages. and Dovre. A trip to Dovre makes you experience the uncrowded, magical and worthy of protection - the real things! One attractive viewpoint is among others.viewpoint SNØHETTA on

Hjerkin, and there are many great hiking and activity opportunities based on different places in Dovre municipality. The new hiking and biking trail at Dovrefjell was opened in 2017. You can now cycle around the entire Dovrefjell Plateau ("Tour de Dovre") - from Dombås to Hjerkin, further towards Folldal, through Grimsdalen and back to Dovre/Dombås. A fantastic mountain bike ride.

In Dovre you will experience the untouched, magical and veritable - the real!



## DOVRE MUNICIPALITY

Kongsvegen 4, 2662 Dovre

+47 61 24 21 00  
postmottak@dovre.kommune.no  
Dovre.kommune.no

